



# Ministry of Health and Sports (Myanmar)

## Department of Public Health

### Central Epidemiology Unit

( 30 June 2020 )

### Coronavirus Disease 2019 (COVID-19)

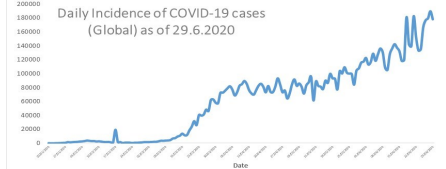
Situation Report - 84 Data as reported by States and Regions by 1:00 AM MST 30 June 2020

**Global Situation**  
(WHO situation report - 161)  
data as of 14:30 MST 29 June 2020

**Confirmed cases**  
**10,021,401**

**Deaths**  
**499,913**

**Case Fatality Rate**  
**4.9 %**



### Myanmar Situation

**Total tested**  
**76,315**

**Confirmed cases**  
**299**

**Negative**  
**76,016**

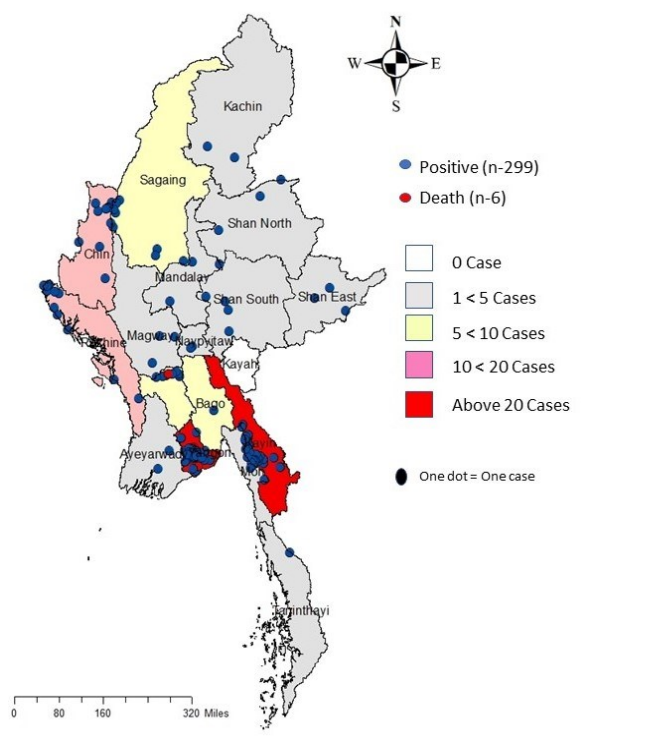
**Recovered**  
**222**  
74.2% of confirmed cases

**Active**  
**71**  
23.7% of confirmed cases

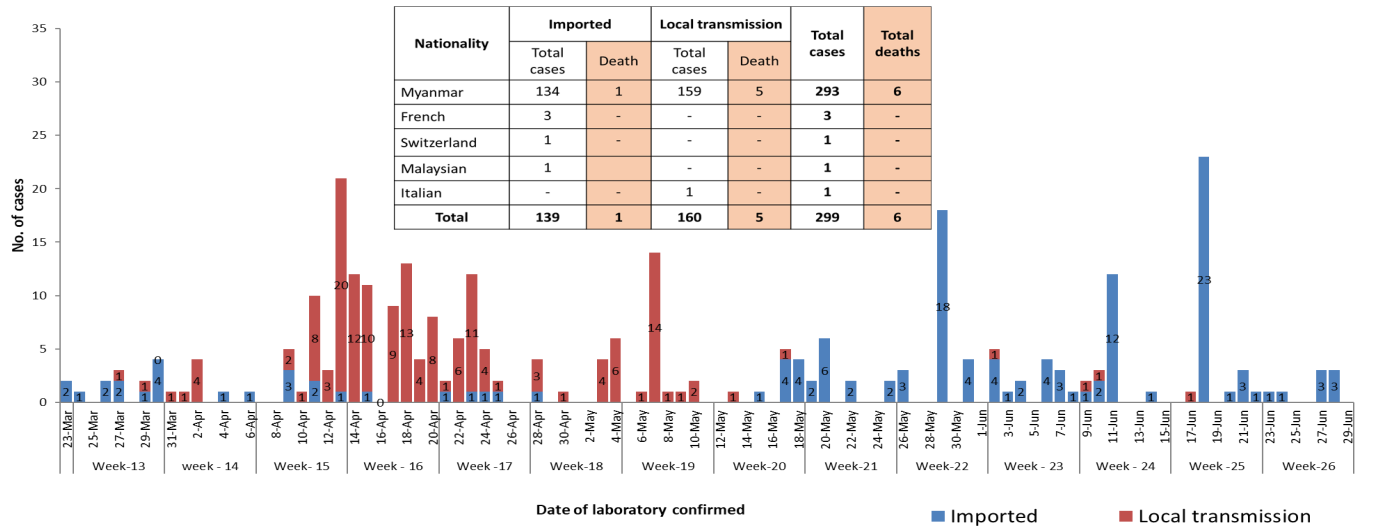
**Death**  
**6**  
2.0% of confirmed cases

No.	State/Region	COVID-19 Confirmed case	Recovered	Deaths
1	Yangon	209	167	5
2	Kayin	26	2	-
3	Rakhine	12	4	-
4	Chin	10	9	-
5	Sagaing	9	8	-
6	Bago	8	7	1
7	Shan(South)	4	4	-
8	Mandalay	3	3	-
9	Shan(East)	3	4	-
10	Shan(North)	3	2	-
11	Magway	3	3	-
12	Naypyitaw	2	2	-
13	Ayeyarwaddy	2	2	-
14	Kachin	2	2(1 New)	-
15	Mon	2	1	-
16	Thanintharyi	1	1	-
17	Kayah	-	-	-
<b>Total</b>		<b>299</b>	<b>222 (1 New)</b>	<b>6</b>

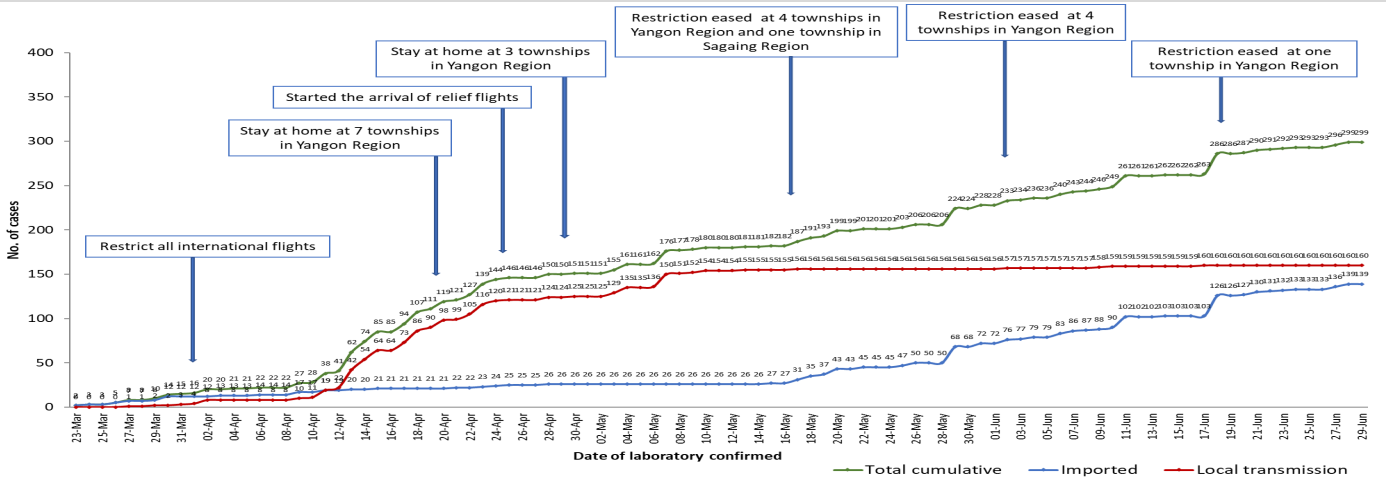
Map showing COVID-19 laboratory confirmed cases



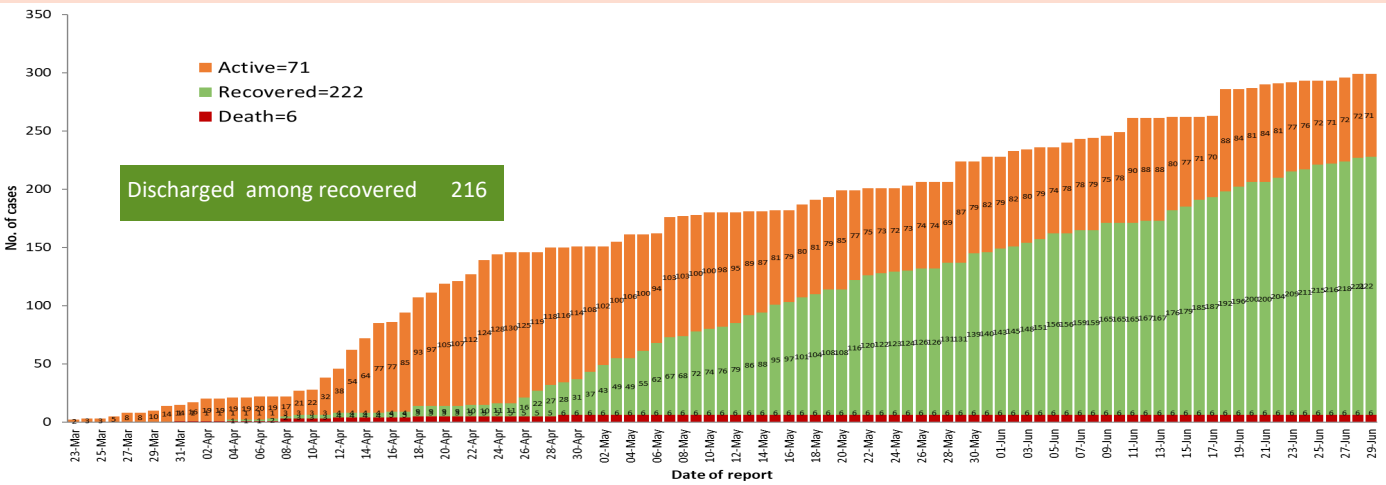
COVID-19 confirmed cases by types of transmissions (as of 30.6.2020, 1:00 am) n=299



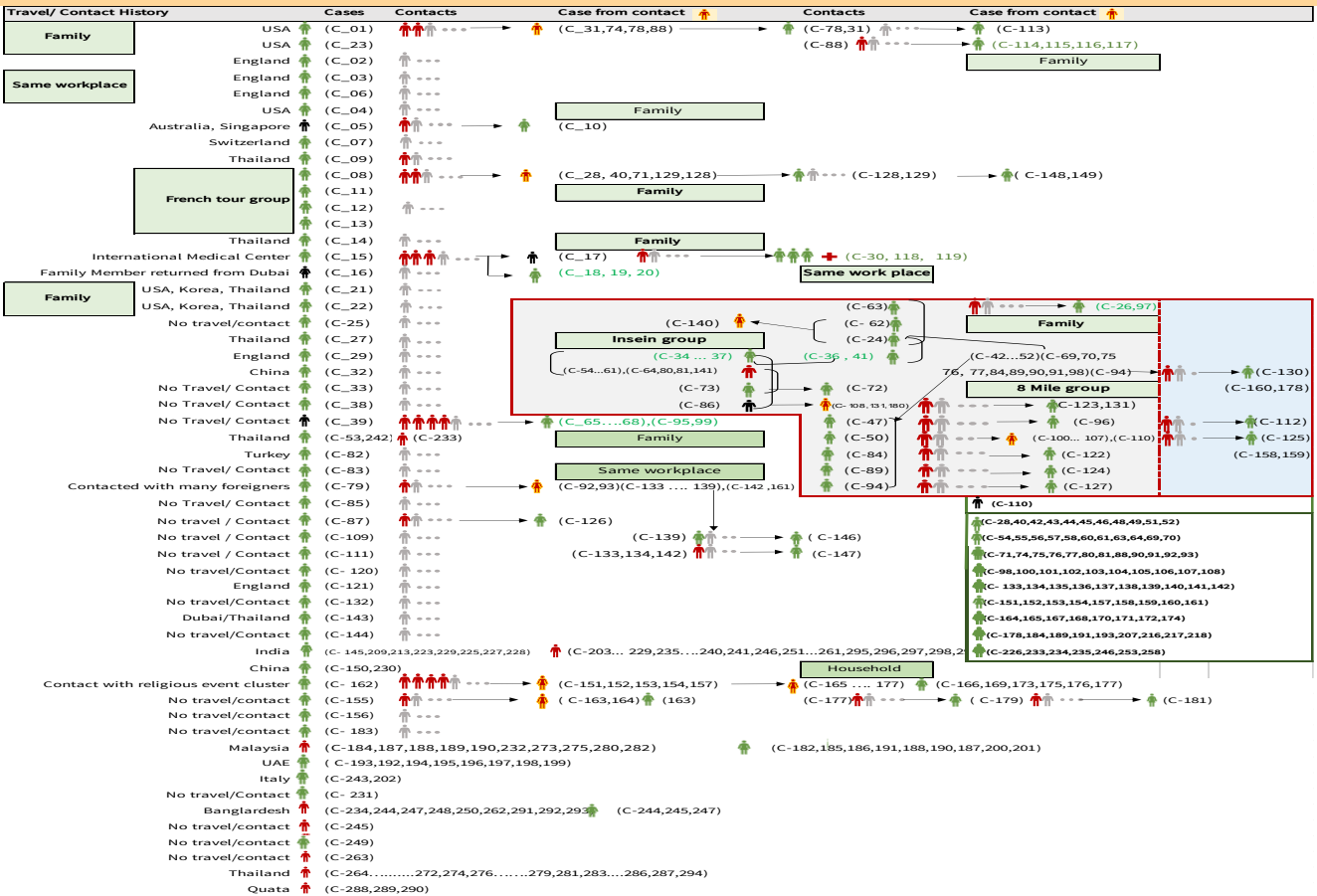
## Total laboratory confirmed cases by date (as of 30.6.2020, 1:00 am), n = 299



## Cumulative Number of active confirmed cases, recovered and deaths (23.3.2020 – 29.6.2020), n (cumulative)=299



## Summary of COVID-19 confirmed cases (as of 29.6.2020), n (contacts)= 5,583



## Summary of current situation

Type	New (28.6.2020-29.6.2020)	Total (on 29.6.2020)
Suspected and Person Under Investigation (PUI)	26	191
Hospital Quarantine	4	45
Facility Quarantine	1,121	27,725

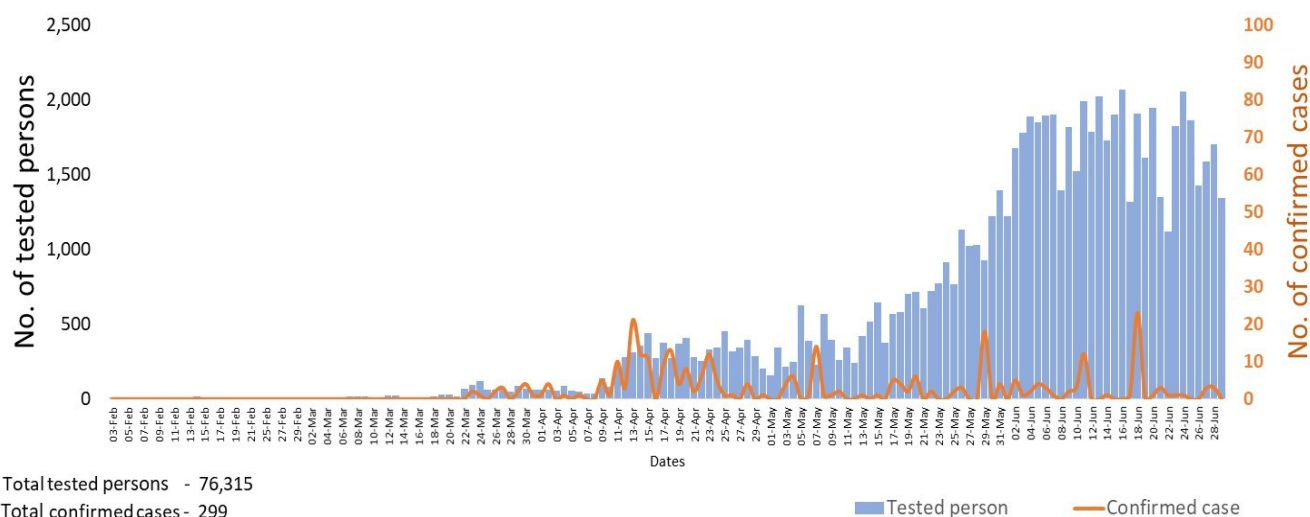
**Person under Investigation (PUI) by State/Region hospitals (31.1.2020 – 29.6.2020) n= 5,950**

No.	State/Region	PUI
1.	Yangon	3,045
2.	Mandalay	1,149
3.	Kayin	234
4.	Mon	222
5.	Shan(N)	201
6.	Magway	198
7.	Bago	180
8.	Shan ( E )	115
9.	Ayeyarwaddy	102
10.	Shan(S)	96
11.	Sagaing	85
12.	Kayah	76
13.	Rakhine	67
14.	Naypyitaw	63
15.	Thanintharyi	60
16.	Kachin	34
17.	Chin	23
<b>Total</b>		<b>5,950</b>

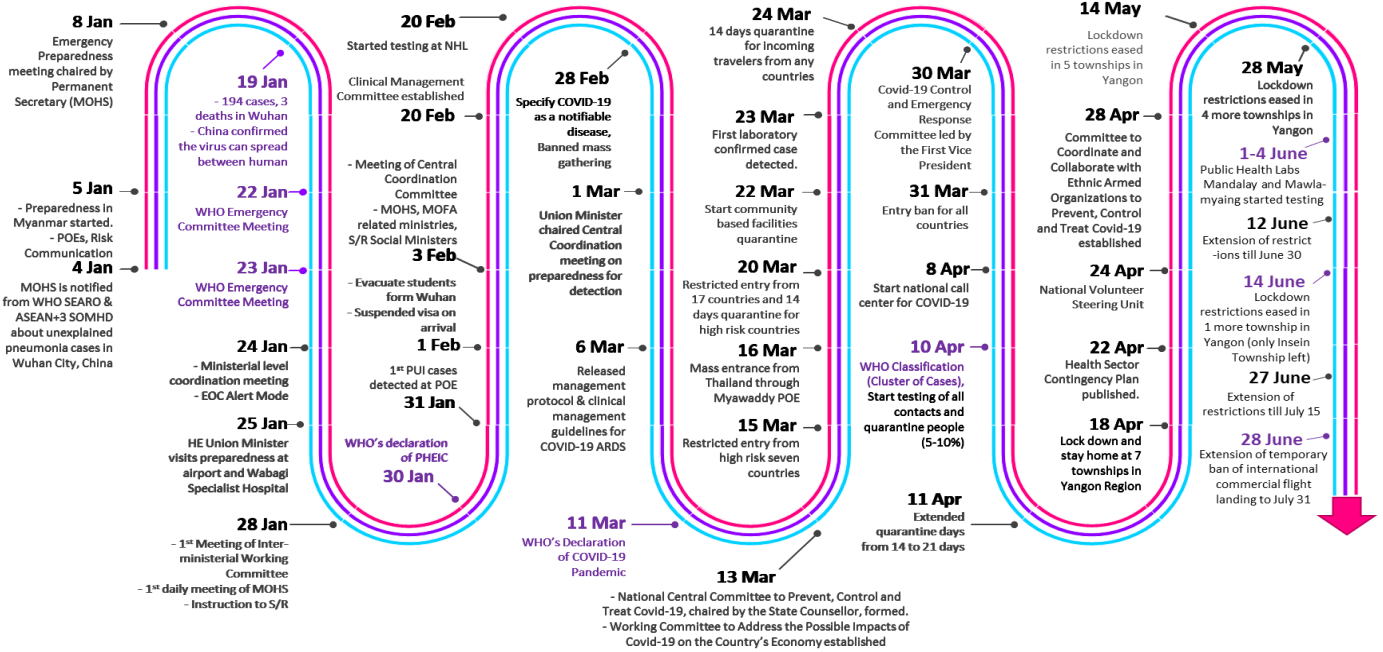
**No. of Facility Quarantine sites and Quarantined people on 29.6.2020**

No.	State/Region	No. of facilities	Total no. of quarantine
1.	Yangon	82	3,771
2.	Magway	2,625	3,612
3.	Bago	321	3,445
4.	Kayin	675	2,940
5.	Mon	271	2,702
6.	Kachin	412	2,036
7.	Mandalay	123	1,632
8.	Sagaing	969	1,518
9.	Rakhine	366	1,440
10.	Shan S	127	1,148
11.	Tanintharyi	189	1,129
12.	Ayeyarwaddy	196	883
13.	Naypyitaw	19	622
14.	Shan North	244	398
15.	Chin	26	199
16.	Kayah	18	136
17.	Shan East	11	114
<b>Total</b>		<b>6,674</b>	<b>27,725</b>

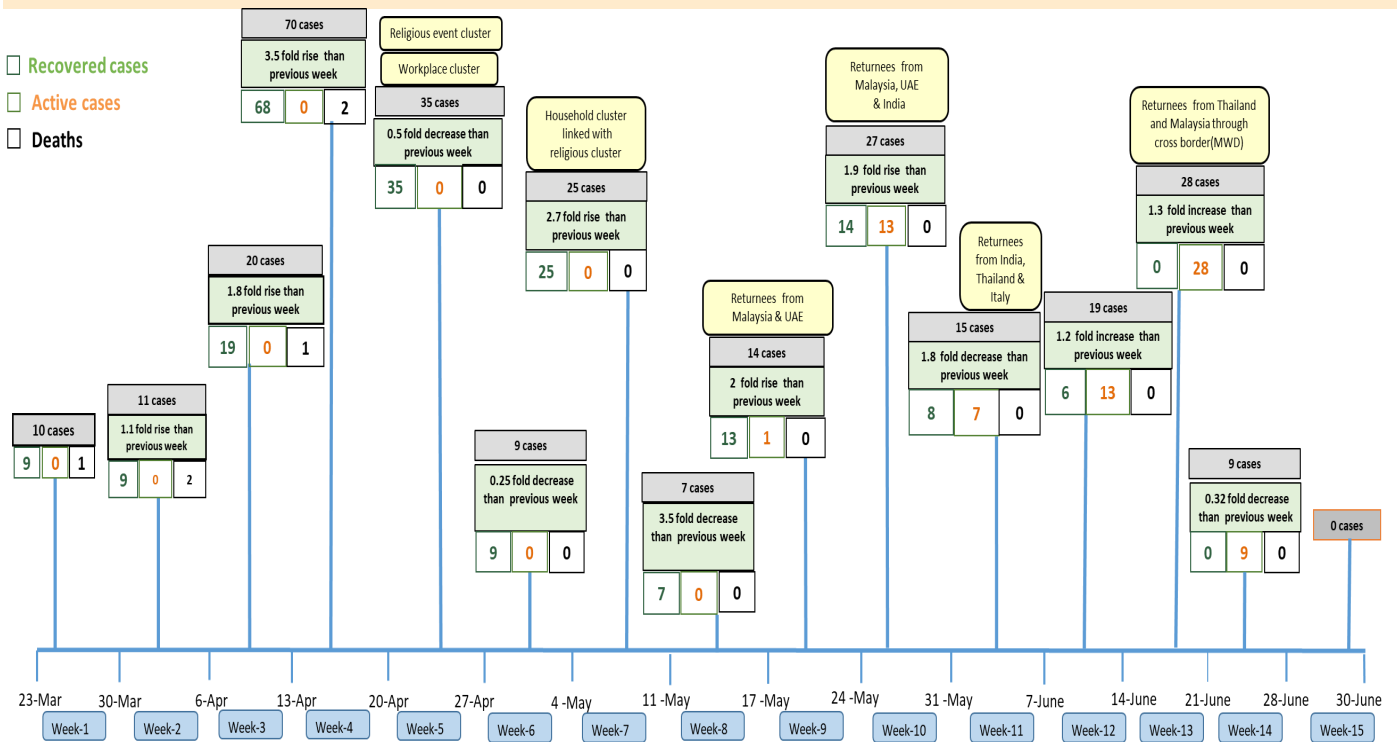
### COVID-19 confirmed cases among tested by date (as of 29.6.2020)



# Timeline of Preparedness and Response to COVID-19 in Myanmar (as of 29.6.2020)



## Summary of new confirmed cases detection after first two cases (as of 29.6.2020)



- Confirmed cases were detected as a peak in the 4th week after first confirmed cases due to the religious event cluster.
- Confirmed cases were decreased but still raised than the first 3 weeks due to the religious event cluster and workplace cluster.
- There were an increased in numbers of cases in the 7th week after the first two cases due to the household cluster linked with a religious cluster.
- Confirmed cases were detected by a nearly two-fold rise in the 9th and 10th weeks after the first two cases because of returnees coming back by relief flights.