



# Ministry of Health and Sports (Myanmar)

## Department of Public Health

### Central Epidemiology Unit

(29 October 2020)

Situation Report -205

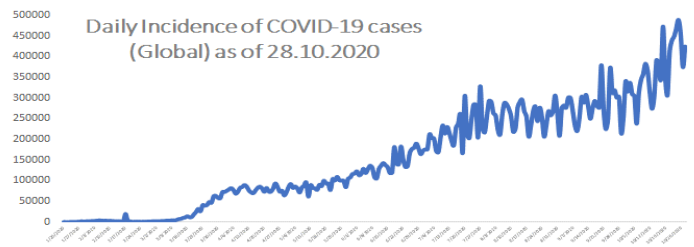
## Coronavirus Disease 2019 (COVID-19)

WHO Coronavirus Disease (COVID-19) Dashboard data as of 3:58 PM CEST 28 October 2020

**Confirmed cases**  
**43,766,712**

**Deaths**  
**1,163,459**

**Case Fatality Rate**  
**2.7%**



### Myanmar Situation

Data as reported by States and Regions by 28 October 2020

Total Tested-595,641

**49,072**

Confirmed Cases

**28,636**

Discharged

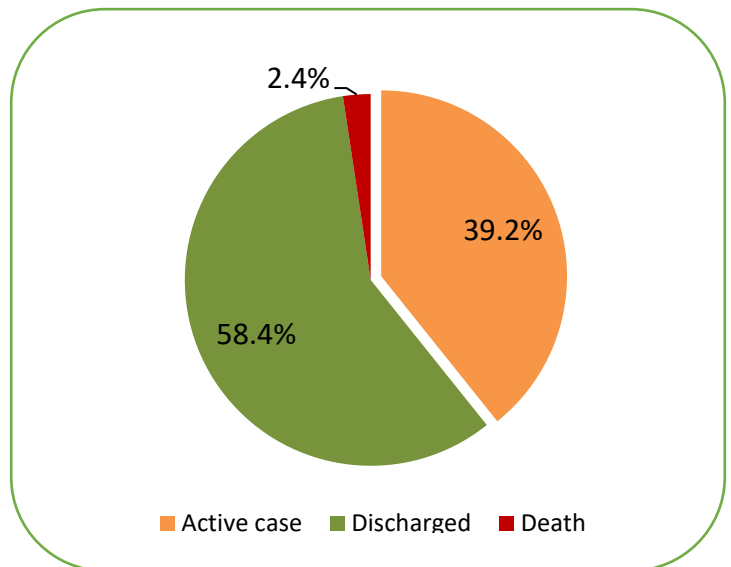
**546,569**

Negative

**1,172**

Death

Current Situation of Confirmed cases (23.3.2020-28.10.2020), n=49,072



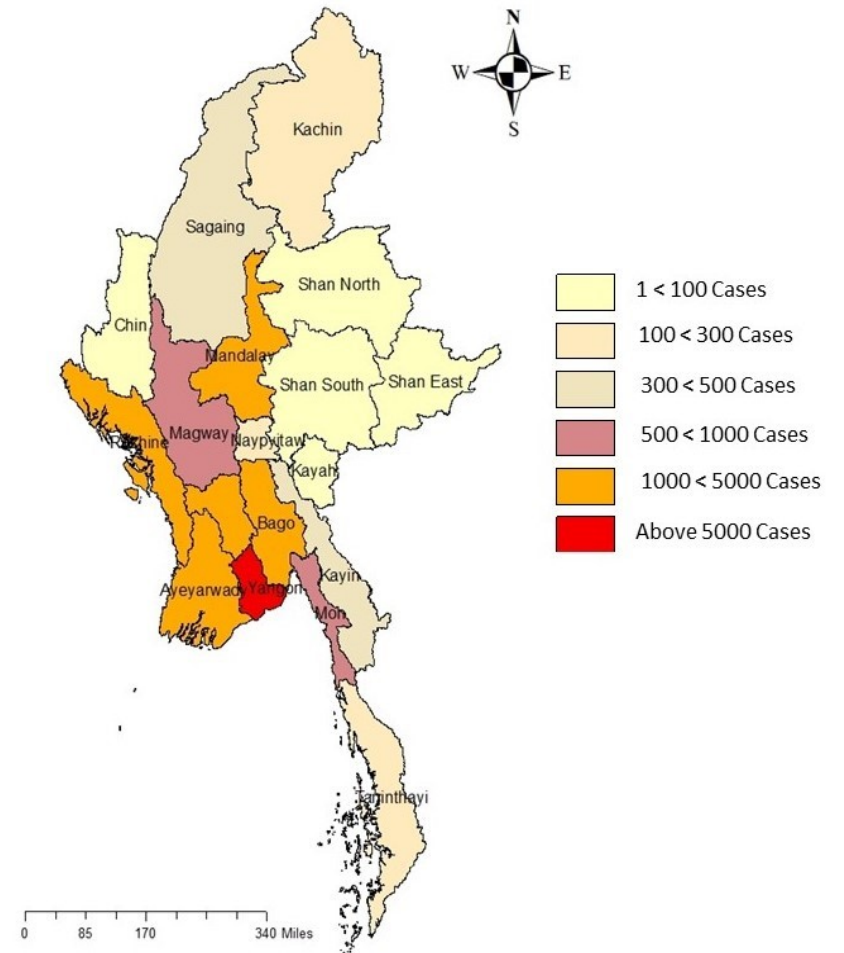
COVID-19 confirmed cases by two phases (23.3.2020 – 28-10-2020), n=49,072

Date	Local transmission		Imported		Total cases	Total Death
	No. of cases	Death	No. of case	Death		
(23.3.2020-15.8.2020)	161	5	213	1	374	6
(16.8.2020-28.10.2020)	48543	1166	155	-	48698	1166
<b>Total</b>	<b>48704</b>	<b>1171</b>	<b>368</b>	<b>1</b>	<b>49072</b>	<b>1172</b>

COVID-19 confirmed cases and death by State/Region (23.3.2020 – 28-10-2020), n=49,072

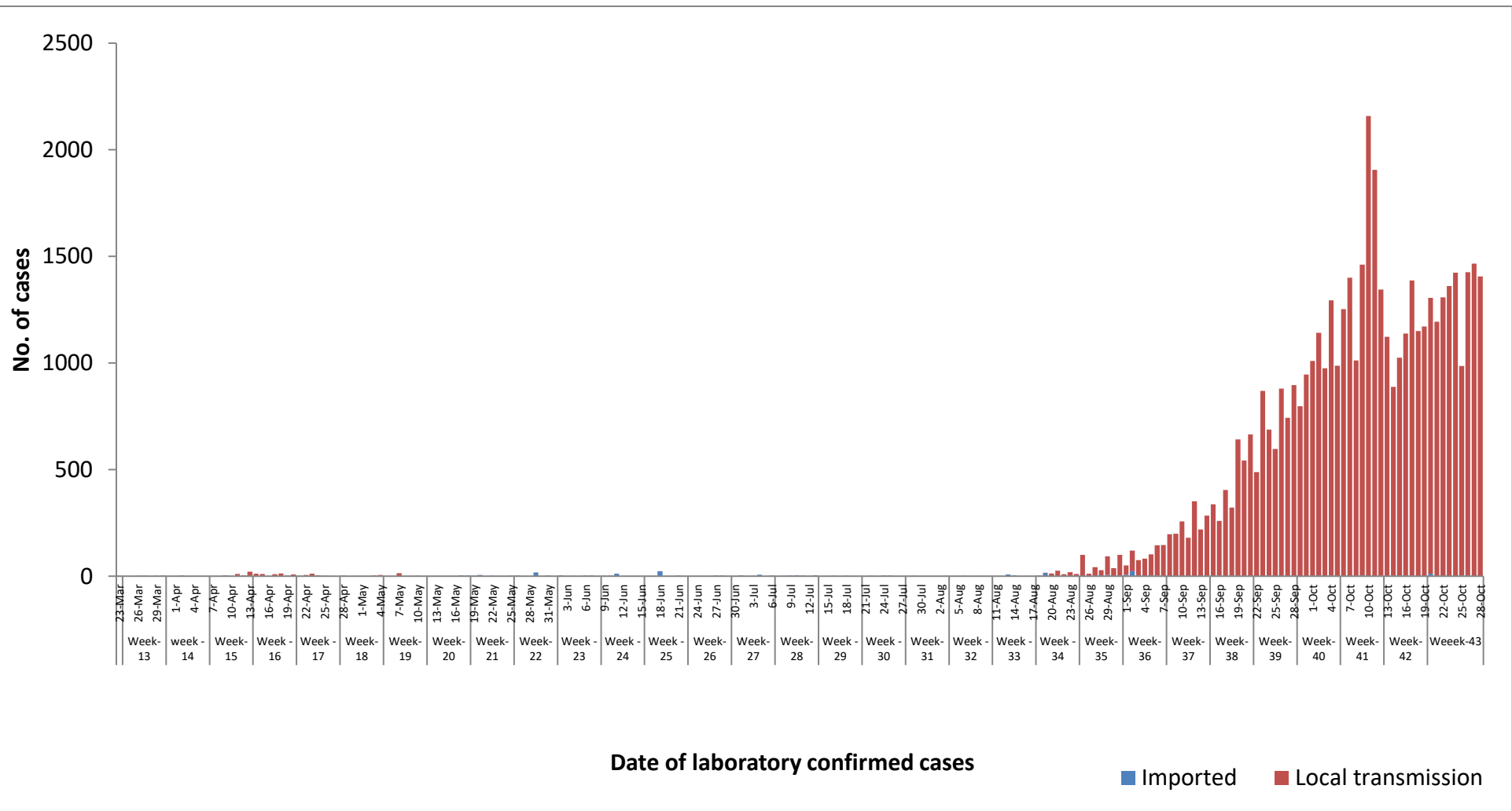
No	State/Region	COVID –19 Confirmed case	New confirmed cases within 24 hours	Deaths
1	Yangon	38,255	1,068	1,123
2	Rakhine	2,828	21	16
3	Bago	2,509	63	3
4	Mandalay	1,705	69	5
5	Ayeyarwaddy	1,042	25	6
6	Magway	669	71	1
7	Mon	611	5	8
8	Sagaing	352	9	1
9	Kayin	302	63	4
10	Naypyitaw	286	1	3
11	Thanintharyi	197	2	-
12	Kachin	132	2	-
13	Shan (South)	75	7	1
14	Chin	65	-	1
15	Shan (North)	28	-	-
16	Shan (East)	12	-	-
17	Kayah	4	-	-
<b>Total</b>		<b>49,072</b>	<b>1,406</b>	<b>1,172</b>

Map showing COVID-19 laboratory confirmed cases

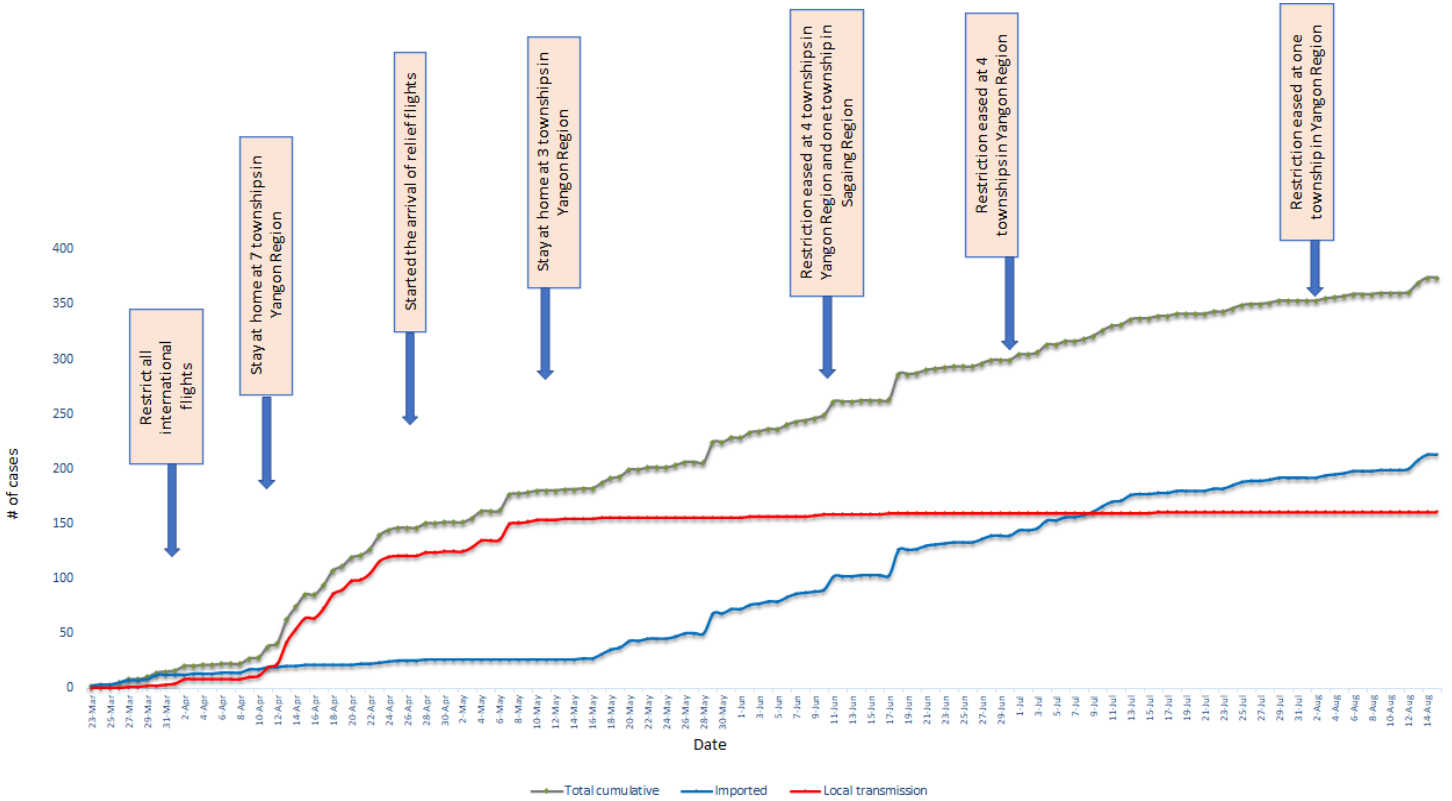


\*No. of new cases by State and Region are counted according to epidemiology situation

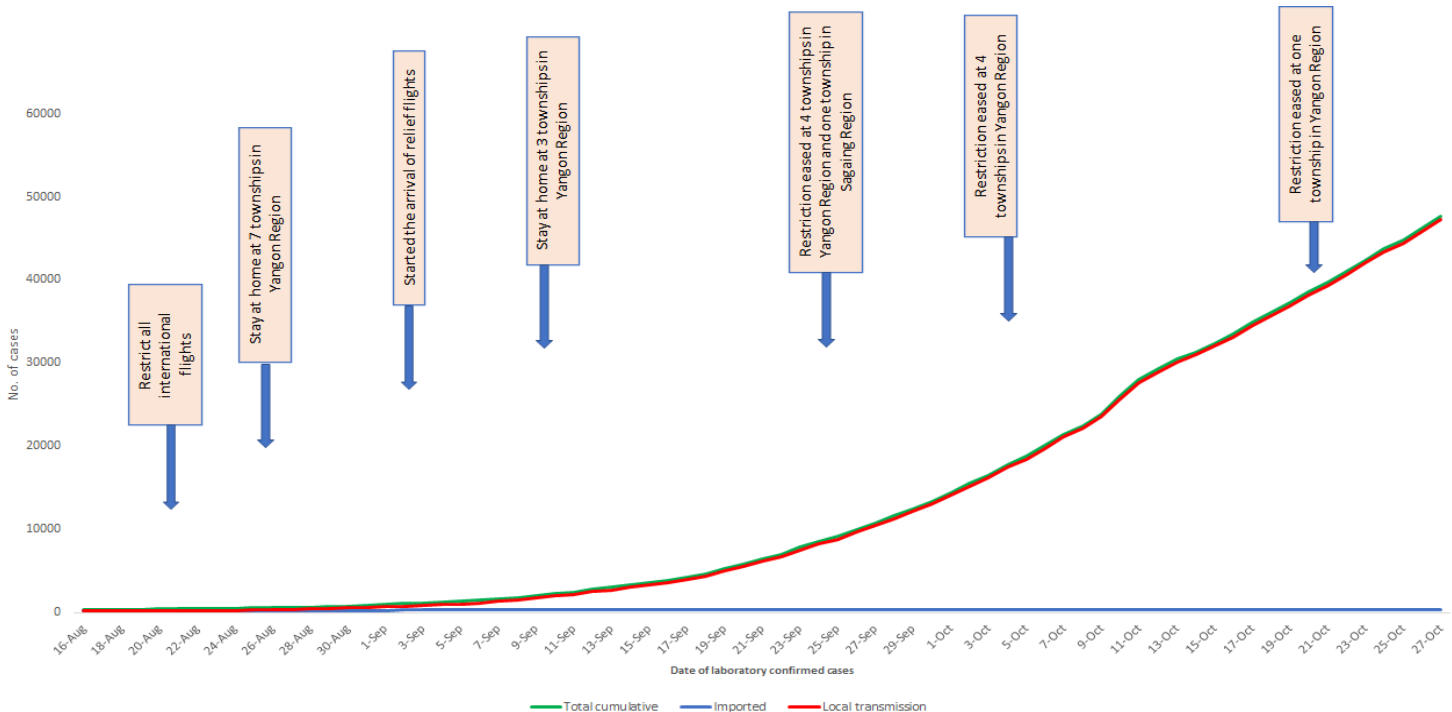
## COVID-19 confirmed cases by types of transmissions (as of 28.10.2020) n=49,072



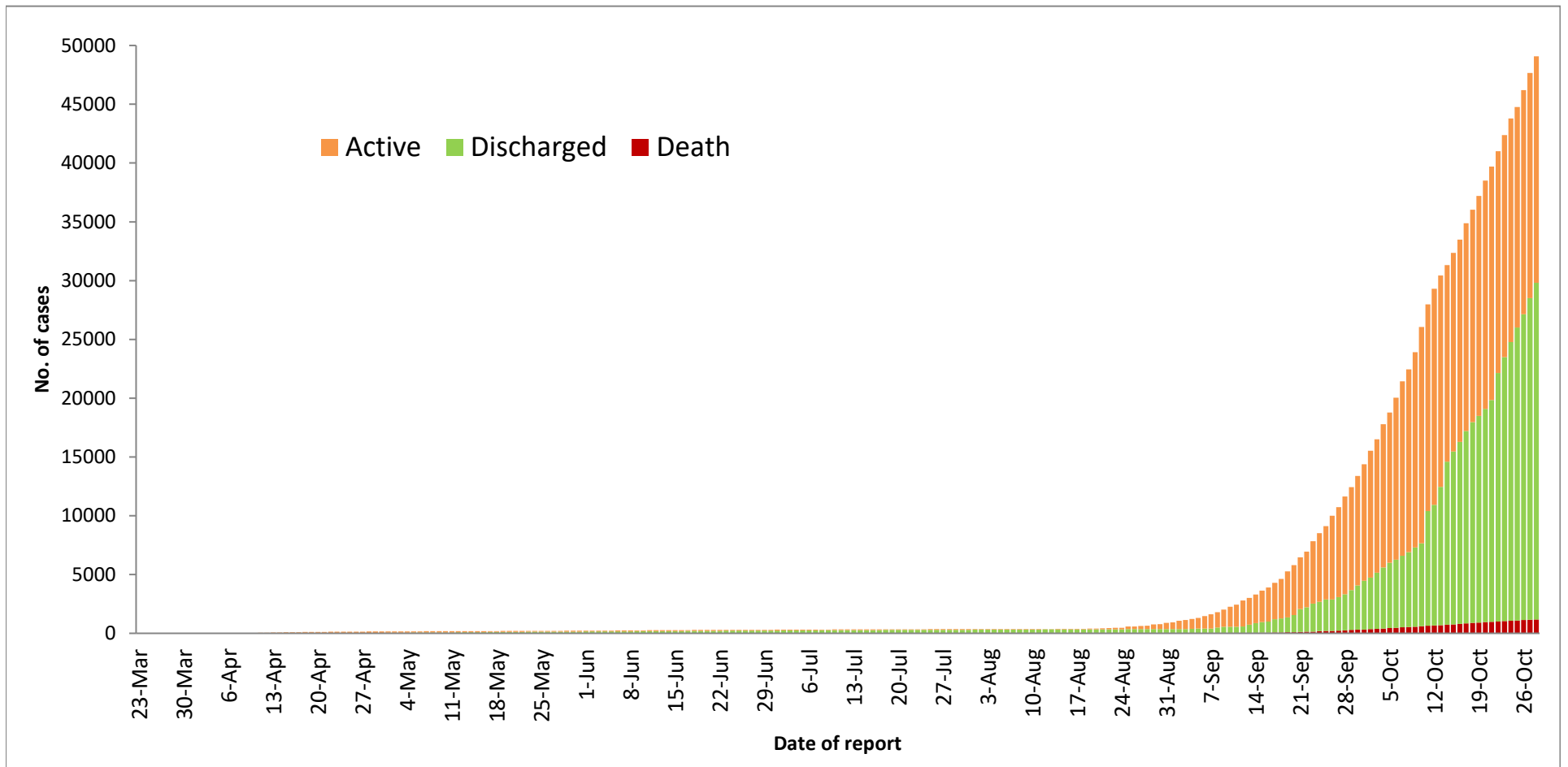
Total cumulative number of cases, imported and local transmission cases by date (23.3.2020- 15.8.2020), n= 374



Total cumulative number of cases, imported and local transmission cases by date (16.8.2020- 28.10.2020)



**Cumulative Number of active confirmed cases, discharged and deaths (23.3.2020 – 28.10.2020), n (cumulative)=49,072**



\* Discharged criteria for COVID-19 patients was changed on 10.10.2020

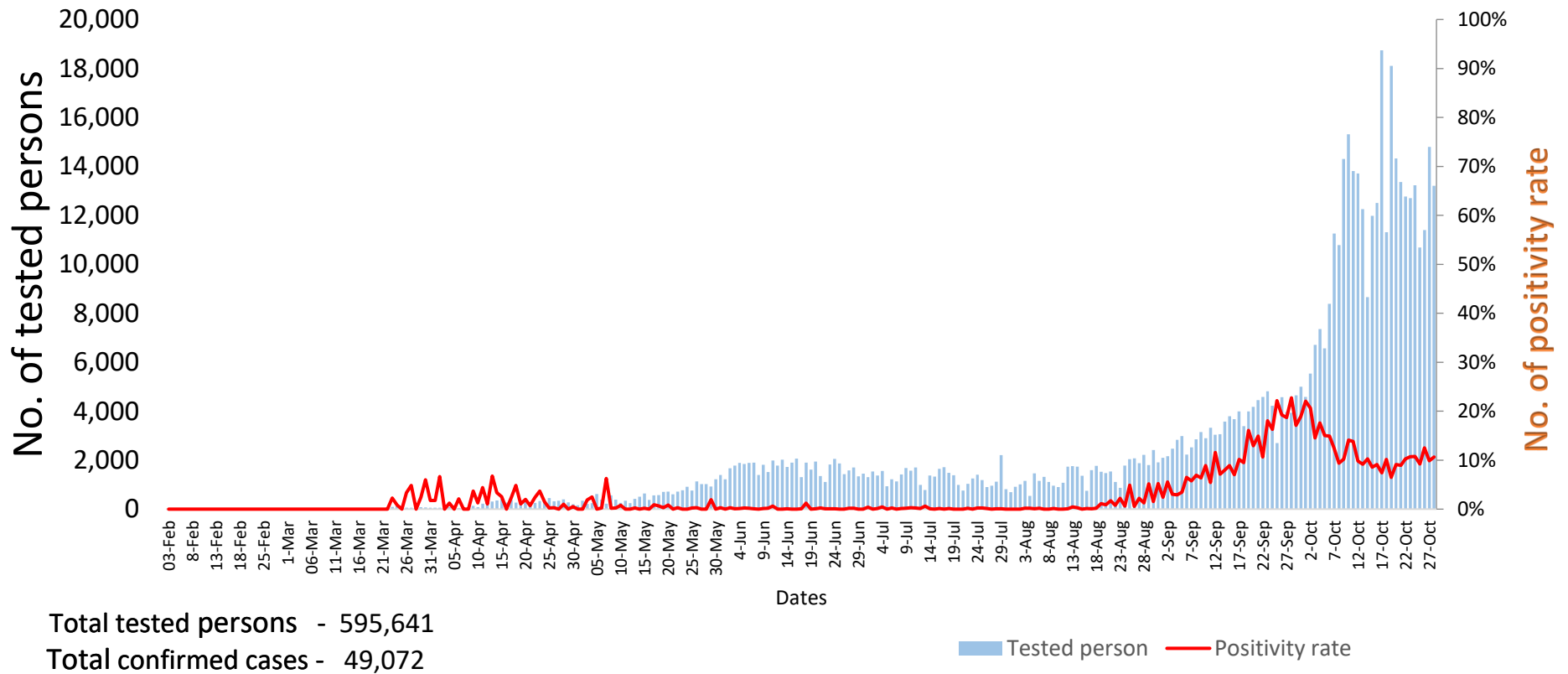
Summary of current situation		
Type	New (27.10.2020-28.10.2020)	Total (on 28.10.2020)
Suspected and Person Under Investigation (PUI)	519	1,529
Hospital Quarantine	25	216
Facility Quarantine	3,623	52,588

Person under Investigation (PUI) by State/Region hospitals (31.1.2020 – 28.10.2020) n= 30,267	No. of Facility Quarantine sites and Quarantined people on 28.10.2020
---	---

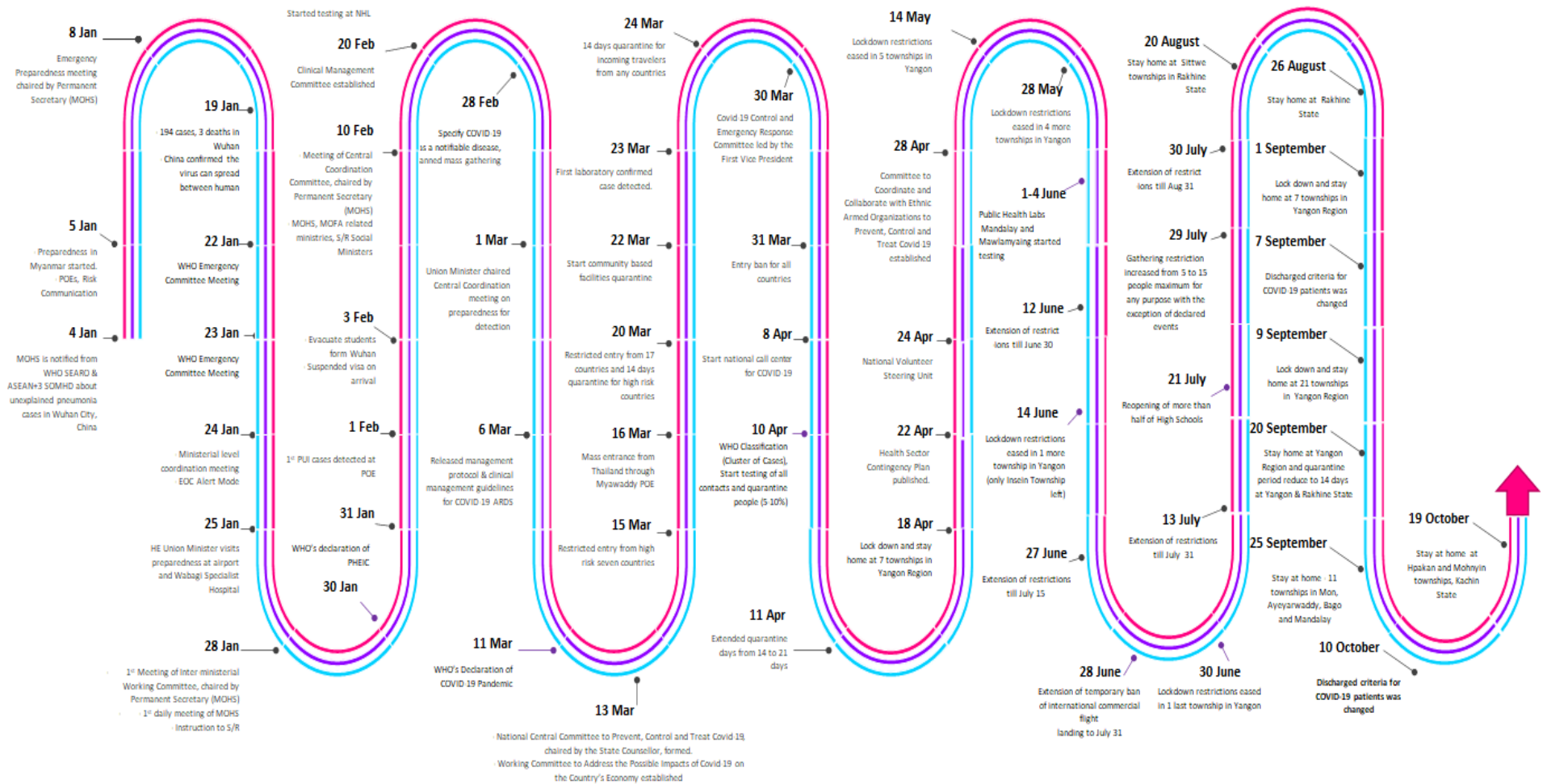
No.	State/Region	PUI	No.	State/Region	No. of facilities	Total no. of quarantine
1	Yangon	20,745	1	Ayeyarwaddy	1,330	12,919
2	Mandalay	3,859	2	Yangon	327	11,097
3	Mon	984	3	Bago	980	7,337
4	Kayin	649	4	Sagaing	839	3,542
5	Rakhine	625	5	Magway	469	2,983
6	Ayeyarwaddy	616	6	Mandalay	236	2,660
7	Magway	574	7	Kachin	263	2,194
8	Bago	518	8	Kayin	212	1,811
9	Shan(N)	404	9	Rakhine	293	1,524
10	Thanintharyi	293	10	Mon	24	1,458
11	Sagaing	192	11	Tanintharyi	153	1,221
12	Naypyitaw	184	12	Naypyitaw	8	1,093
13	Shan ( E)	174	13	Shan South	118	916
14	Shan(S)	167	14	Shan North	382	956
15	Kachin	111	15	Shan East	22	372
16	Kayah	95	16	Kayah	12	367
17	Chin	77	17	Chin	25	138
<b>Total</b>		30,267	<b>Total</b>		5,693	52,588

\*Facility quarantine rule changed from 21 days to 14 days on 11-9-2020 while 7 days home quarantine rule remain unchanged.

## COVID-19 positivity rate by date (as of 28.10.2020)



# Timeline of Preparedness and Response to COVID-19 in Myanmar (as of 28.10.2020)



Hotline Number — 0673 420 268

Data source - CEU, DMS, NHL, PHL (MDY and MLM), DMR, DSGH, State and Region Health Departments